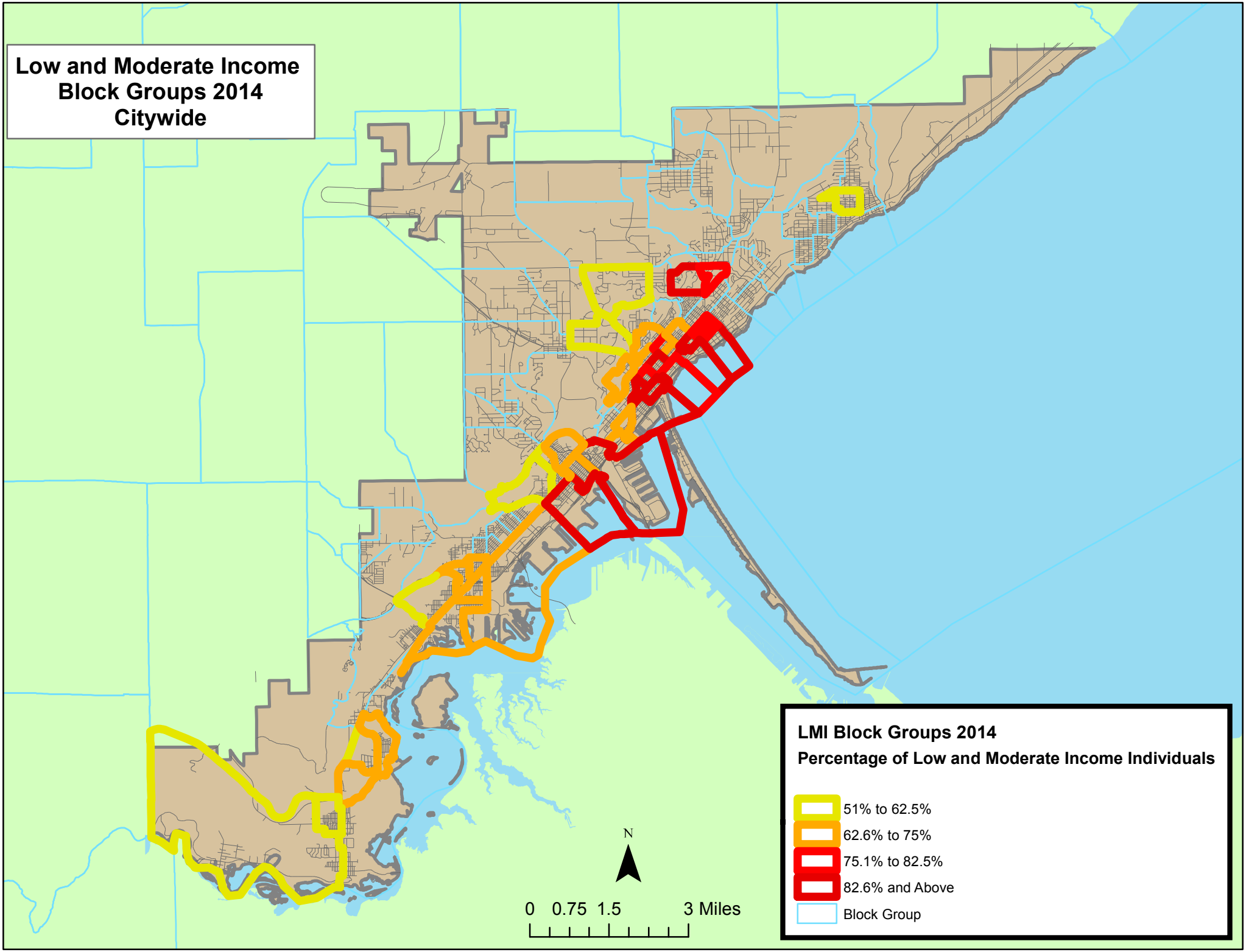
Low and Moderate Income
Block Groups 2014
Citywide
LMI Block Groups 2014
Percentage of Low and Moderate Income Individuals
51% to 62.5%
62.6% to 75%
75.1% to 82.5%
82.6% and Above
Block Group
N
0 0.75 1.5 3 Miles

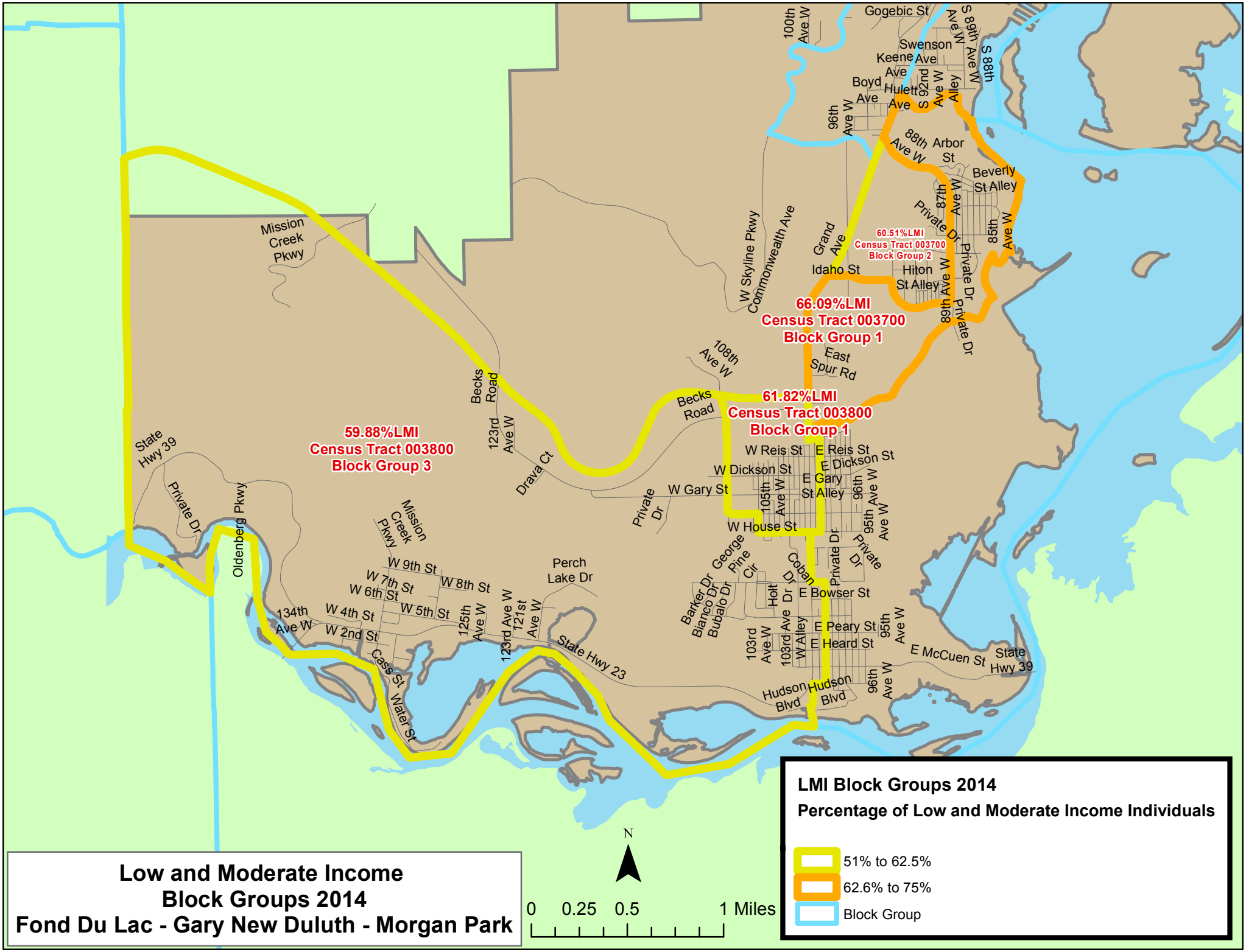
Low and Moderate Income
Block Groups 2014
Fond Du Lac - Gary New Duluth - Morgan Park
LMI Block Groups 2014
Percentage of Low and Moderate Income Individuals
51% to 62.5%
62.6% to 75%
Block Group
N
0 0.25 0.5 1 Miles
59.88%LMI
Census Tract 003800
Block Group 3
61.82%LMI
Census Tract 003800
Block Group 1
66.09%LMI
Census Tract 003700
Block Group 1
60.51%LMI
Census Tract 003700
Block Group 2
Gogebic St
Swenson Ave
Keene Ave
Boyd Ave
Hulett Ave
Arbor St
Beverly St Alley
Idaho St
Hilton St Alley
East Spur Rd
W Reis St
E Reis St
E Dickson St
W Dickson St
E Gary St Alley
W Gary St
W House St
E Bowser St
E Peary St
E Heard St
E McCuen St
Hudson Blvd
State Hwy 23
State Hwy 39
Mission Creek Pkwy
Oldenberg Pkwy
Private Dr
Cass St
Water St
Perch Lake Dr
Drava Ct
Becks Road
W Skyline Pkwy
Commonwealth Ave
Grand Ave
George Pine Cir
Barker Dr
Bianco Dr
Bubalo Dr
Holt Dr
Coban Dr
W Alley
100th Ave W
96th Ave W
88th Ave W
87th Ave W
85th Ave W
89th Ave W
S 89th Ave W
S 88th
92nd Ave W
108th Ave W
123rd Ave W
125th Ave W
121st Ave W
134th Ave W
103rd Ave W
95th Ave W
105th Ave W

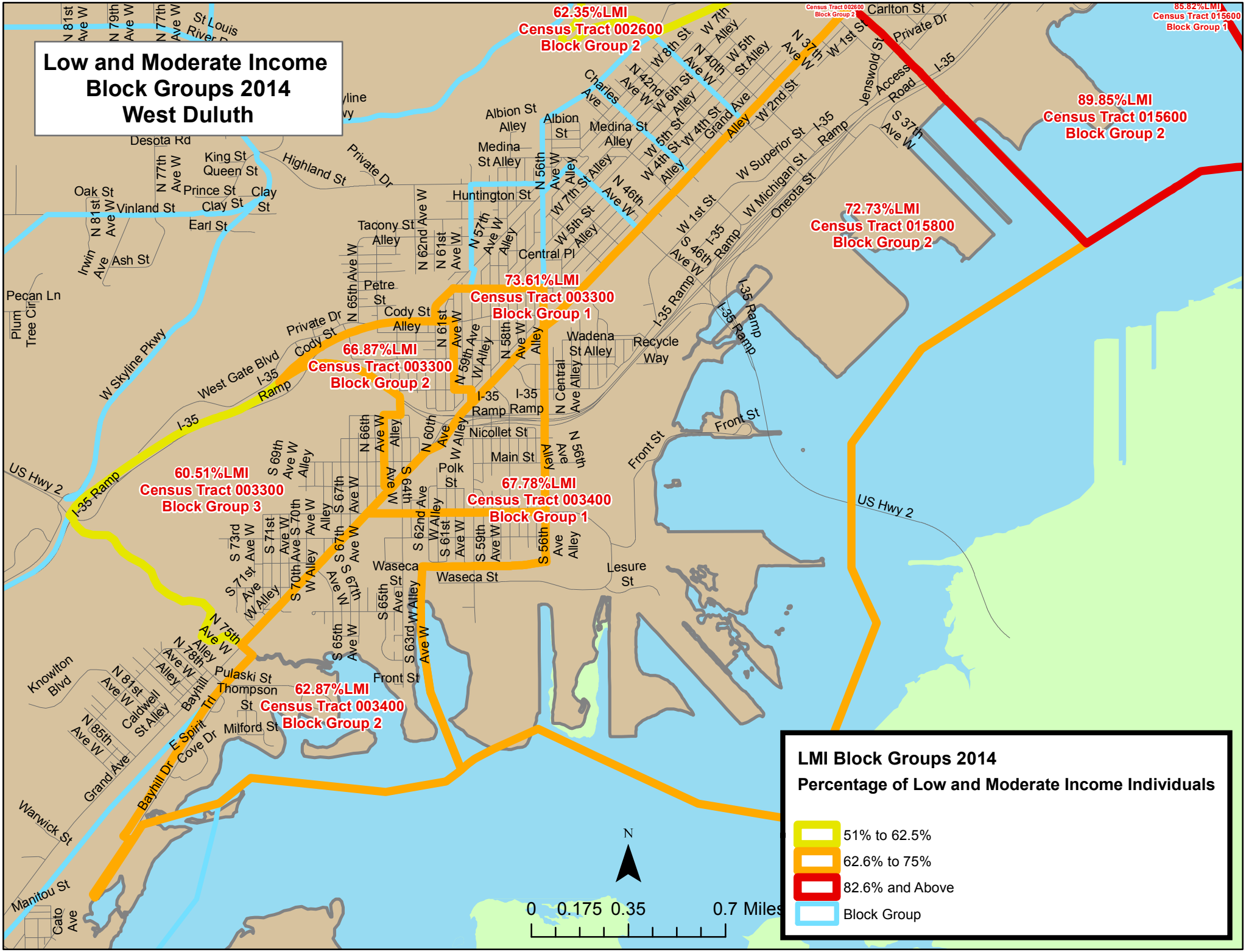
Low and Moderate Income
Block Groups 2014
West Duluth
62.35%LMI
Census Tract 002600
Block Group 2
Census Tract 002600
Block Group 2
85.82%LMI
Census Tract 015600
Block Group 1
89.85%LMI
Census Tract 015600
Block Group 2
72.73%LMI
Census Tract 015800
Block Group 2
73.61%LMI
Census Tract 003300
Block Group 1
66.87%LMI
Census Tract 003300
Block Group 2
60.51%LMI
Census Tract 003300
Block Group 3
67.78%LMI
Census Tract 003400
Block Group 1
62.87%LMI
Census Tract 003400
Block Group 2
St Louis River
Carlton St
Private Dr
Jenswold St
Access Road
I-35
Desota Rd
King St
Queen St
Highland St
Private Dr
Oak St
Prince St
Clay St
Vinland St
Earl St
Huntington St
Albion St Alley
Albion St
Medina St Alley
Medina St Alley
Charles Ave
W 8th St
W 7th Alley
W 5th St Alley
W 6th St Alley
W 4th St Alley
W 2nd St
W 1st St
Grand Ave Alley
W Superior St
W Michigan St
Oneota St
Tacony St Alley
Central Pl
Petre St
Cody St Alley
Cody St
Private Dr
Pecan Ln
Plum Tree Cir
W Skyline Pkwy
West Gate Blvd
I-35 Ramp
I-35
Wadena St Alley
Recycle Way
I-35 Ramp
Nicollet St
Main St
Polk St
Front St
US Hwy 2
Waseca St
Lesure St
Knowlton Blvd
Pulaski St
Thompson St
Milford St
Bayhill Tri
E Spirit Cove Dr
Bayhill Dr
Grand Ave
Warwick St
Manitou St
Cato Ave
N
0 0.175 0.35 0.7 Miles
LMI Block Groups 2014
Percentage of Low and Moderate Income Individuals
51% to 62.5%
62.6% to 75%
82.6% and Above
Block Group

Low and Moderate Income
Block Groups 2014
Lincoln Park
90.37%LMI
Census Tract 001800
Block Group 3
76.55%LMI
Census Tract 001700
Block Group 2
85.71%LMI
Census Tract 001900
Block Group 2
66.05%LMI
Census Tract 002400
Block Group 1
64.03%LMI
Census Tract 002000
Block Group 2
56.13%LMI
Census Tract 002600
Block Group 1
72.95%LMI
Census Tract 015600
Block Group 3
62.35%LMI
Census Tract 002600
Block Group 2
85.82%LMI
Census Tract 015600
Block Group 1
89.85%LMI
Census Tract 015600
Block Group 2
72.73%LMI
Census Tract 015800
Block Group 2
73.61%LMI
Census Tract 003300
Block Group 1
67.78%LMI
Census Tract 003400
Block Group 1
LMI Block Groups 2014
Percentage of Low and Moderate Income Individuals
51% to 62.5%
62.6% to 75%
75.1% to 82.5%
82.6% and Above
Block Group
N
0 0.175 0.35 0.7 Miles

Low and Moderate Income
Block Groups 2014
Central and East Hillside
53.85%LMI
61.69%LMI
Census Tract 000300
Block Group 4
64.1%LMI
Census Tract 000900
Block Group 3
69.13%LMI
Census Tract 001300
Block Group 1
81.87%LMI
Census Tract 001400
Block Group 1
83.12%LMI
Census Tract 001300
Block Group 2
79.25%LMI
Census Tract 001400
Block Group 2
70.33%LMI
Census Tract 001200
Block Group 2
79.87%LMI
Census Tract 001200
Block Group 1
71.43%LMI
Census Tract 000900
Block Group 4
87.07%LMI
Census Tract 001600
Block Group 1
89.53%LMI
Census Tract 001400
Block Group 3
94.53%LMI
Census Tract 001700
Block Group 1
81.02%LMI
Census Tract 001600
Block Group 2
71.79%LMI
Census Tract 001800
Block Group 1
90.37%LMI
Census Tract 001800
Block Group 3
83.6%LMI
Census Tract 001900
Block Group 1
76.55%LMI
Census Tract 001700
Block Group 2
85.71%LMI
Census Tract 001900
Block Group 2
64.03%LMI
Census Tract 002000
Block Group 2
LMI Block Groups 2014
Percentage of Low and Moderate Income Individuals
51% to 62.5%
62.6% to 75%
75.1% to 82.5%
82.6% and Above
Block Group
N
0 0.075 0.15 0.3 Miles

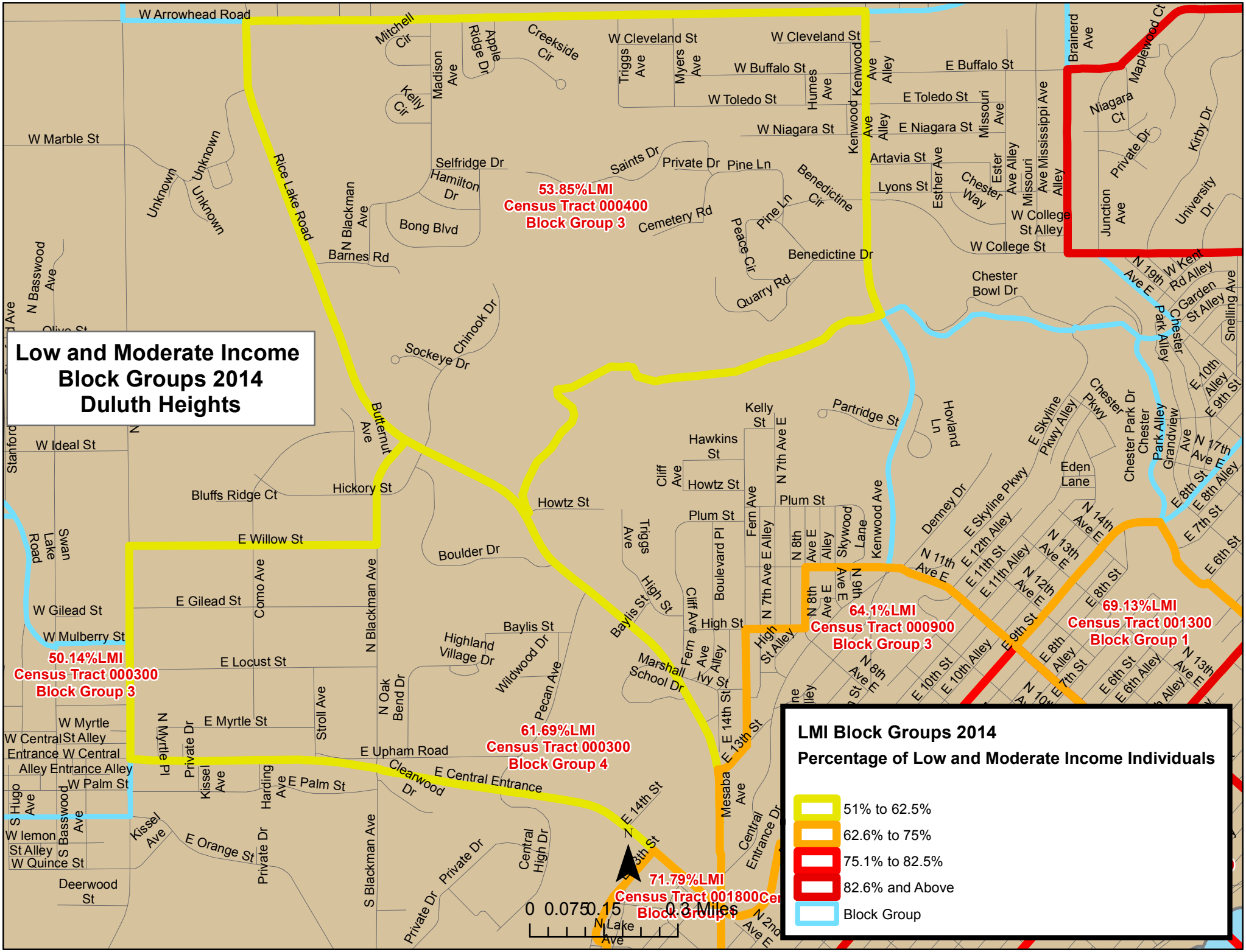
Low and Moderate Income
Block Groups 2014
Duluth Heights
53.85%LMI
Census Tract 000400
Block Group 3
50.14%LMI
Census Tract 000300
Block Group 3
61.69%LMI
Census Tract 000300
Block Group 4
64.1%LMI
Census Tract 000900
Block Group 3
69.13%LMI
Census Tract 001300
Block Group 1
71.79%LMI
Census Tract 001800
Block Group 1
LMI Block Groups 2014
Percentage of Low and Moderate Income Individuals
51% to 62.5%
62.6% to 75%
75.1% to 82.5%
82.6% and Above
Block Group
0 0.075 0.15 0.3 Miles
N
W Arrowhead Road
W Marble St
Rice Lake Road
Unknown
Mitchell Cir
Kelly Cir
Madison Ave
Apple Ridge Dr
Creekside Cir
Selfridge Dr
Hamilton Dr
Bong Blvd
N Blackman Ave
Barnes Rd
Saints Dr
Private Dr
Pine Ln
Cemetery Rd
Peace Cir
Benedictine Cir
Benedictine Dr
Quarry Rd
W Cleveland St
Triggs Ave
Myers Ave
W Buffalo St
Humes Ave
W Toledo St
W Niagara St
Kenwood Ave
Alley
E Buffalo St
E Toledo St
E Niagara St
Missouri Ave
Mississippi Ave
Brainerd Ave
Maplewood Ct
Niagara Ct
Kirby Dr
Junction Ave
University Dr
Artavia St
Lyons St
Esther Ave
Chester Way
Ester Ave
W College St Alley
W College St
Chester Bowl Dr
N 19th Ave E
W Kent Rd Alley
Garden St Alley
Snelling Ave
Chester Park Alley
E 10th Alley
E 9th St
Chinook Dr
Sockeye Dr
Butternut Ave
W Ideal St
Stanford
N Basswood Ave
Olive St
Hickory St
Bluffs Ridge Ct
E Willow St
Swan Lake Road
W Gilead St
E Gilead St
W Mulberry St
E Locust St
Como Ave
N Blackman Ave
Boulder Dr
Howtz St
Kelly St
Hawkins St
Cliff Ave
Howtz St
Plum St
Partridge St
Hoyland Ln
E Skyline Pkwy
E Skyline Pkwy Alley
Chester Pkwy
Chester Park Dr
Chester Park Alley
Grandview Ave
N 17th Ave E
E 8th St
E 8th Alley
E 7th St
E 6th St
Eden Lane
Denney Dr
N 7th Ave E
Fern Ave
N 7th Ave E Alley
N 8th Ave E
Alley
Skywood Lane
Kenwood Ave
N 9th Ave E
N 11th Ave E
E 12th Alley
E 11th St
E 11th Alley
N 12th Ave E
N 13th Ave E
N 14th Ave E
E 9th St
E 8th St
E 8th Alley
E 7th St
E 6th St
E 6th Alley
N 13th Ave E
E 10th St
E 10th Alley
N 8th Ave E
Triggs Ave
Baylis St
High St
Cliff Ave
Boulevard Pl
Fern Ave Alley
High St Alley
Ivy St
Marshall School Dr
Highland Village Dr
Wildwood Dr
Pecan Ave
N Oak Bend Dr
E 14th St
E 13th St
Mesaba Ave
Central Entrance Dr
W Myrtle St Alley
W Central Entrance
W Central Entrance Alley
W Palm St
E Myrtle St
Stroll Ave
N Myrtle Pl
Private Dr
Kissel Ave
Harding Ave
E Palm St
E Upham Road
Clearwood Dr
E Central Entrance
S Hugo Ave
S Basswood Ave
W lemon St Alley
W Quince St
E Orange St
Deerwood St
S Blackman Ave
Central High Dr
N Lake Ave
N 2nd Ave E

Low and Moderate Income
Block Groups 2014
Lakeside and UMD
56.45%LMI
Census Tract 000200
Block Group 2
8.42%LMI
Census Tract 000500
Block Group 1
79.19%LMI
Census Tract 015700
Block Group 1
9.81%LMI
Census Tract 000700
Block Group 2
81.87%LMI
Census Tract 001400
Block Group 1
LMI Block Groups 2014
Percentage of Low and Moderate Income Individuals
51% to 62.5%
75.1% to 82.5%
82.6% and Above
Block Group
N
0 0.1250.25 0.5 Miles